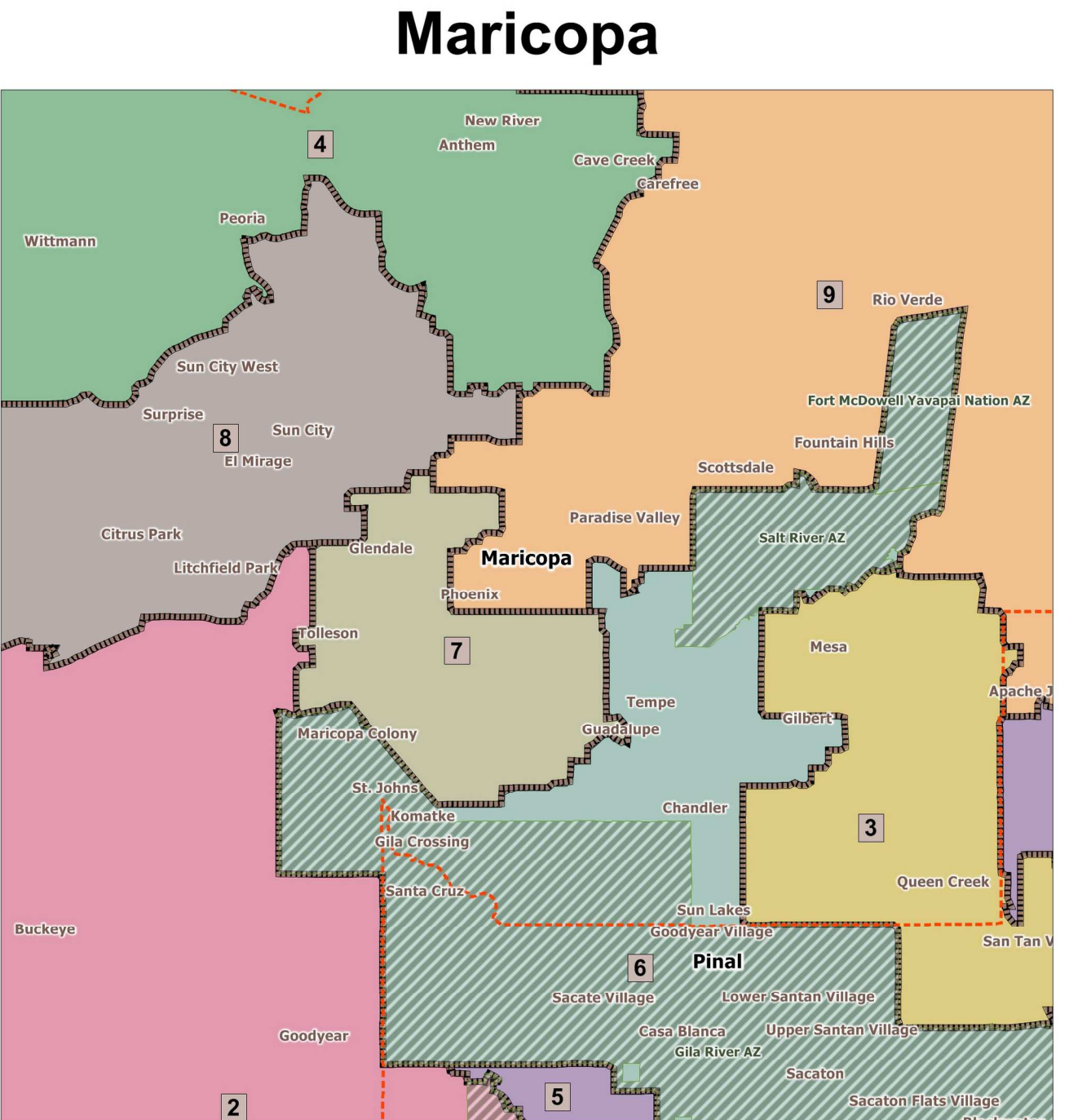
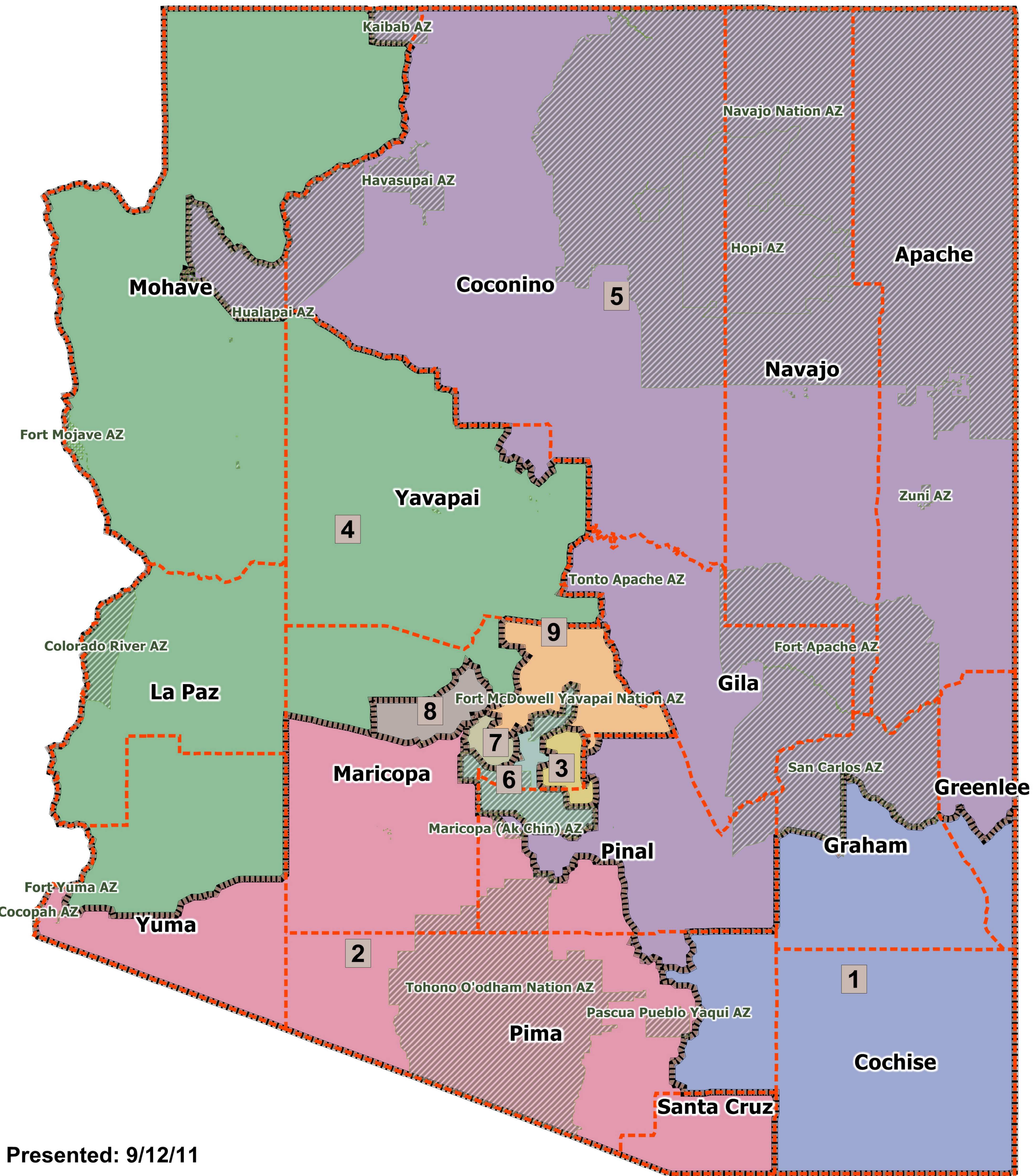














Congressional Grid Map

"What If" Scenario: River District Version 6A



Map layers

 Indian Reservation	 County
District	
 1 (1)	 2 (1)
 3 (1)	 4 (1)
 5 (1)	 6 (1)
 7 (1)	 8 (1)
 9 (1)	

0 10 20 30

Miles