

11/8/21

To Whom it May Concern,

I want to comment on the recent legislative draft map drawn by the Arizona Independent Redistricting Commission (LD Map 10.0), in particular the portion of the map that covers Southern Pinal, Pima, Santa Cruz and Cochise, Graham and Greenlee Counties.

I strongly support this Southern Arizona portion of the map. LD 17, for example, combines Saddlebrooke, Saddlebrooke Ranch, Marana, Oro Valley, the Tanque Verde Valley and the Houghton Corridor. Residents of Saddlebrooke Ranch and Saddlebrooke have long said they have more in common with Oro Valley and Marana than they do with Northern Pinal. They shop there, get medical treatment there, etc.

Like Marana, residents of the Tanque Verde Valley enjoy a rural lifestyle (horses are allowed on larger streets in the area), as does the Houghton Corridor. Residents in these areas have chosen not to live in Midtown Tucson and have nothing in common with large urban areas.

Unincorporated Pima County and the smaller towns need a check and a balance on the City of Tucson. LD 17 provides that. Finally, LD 17 gives Republicans in Southern Arizona a voice. In contrast, the Democrat map as (LD Map 9.0) creates an all Democrat map, stifling that voice.

LD 19 includes rural Southeastern Arizona. It keeps Cochise County together and combines this area with the ranching communities of Sonoita and Patagonia. For over 20 years this area had been represented alongside the retirement communities of Green Valley and Sahuarita (in LD 9 and LD 30, respectively). Now they will be back together as they should be. LD 19 also joins the non-tribal areas of Graham and Greenlee Counties, giving a strong representation to ranching, mining, and agricultural interests in Southeastern Arizona.

And I urge all precinct committeemen and conservative activists to support these maps.

Sincerely,

NAME

Carla Hullman

ADDRESS

[REDACTED]

Benson AZ 85207

11/8/21

To Whom it May Concern,

I want to comment on the recent legislative draft map drawn by the Arizona Independent Redistricting Commission (LD Map 10.0), in particular the portion of the map that covers Southern Pinal, Pima, Santa Cruz and Cochise, Graham and Greenlee Counties.

I strongly support this Southern Arizona portion of the map. LD 17, for example, combines Saddlebrooke, Saddlebrooke Ranch, Marana, Oro Valley, the Tanque Verde Valley and the Houghton Corridor. Residents of Saddlebrooke Ranch and Saddlebrooke have long said they have more in common with Oro Valley and Marana than they do with Northern Pinal. They shop there, get medical treatment there, etc.

Like Marana, residents of the Tanque Verde Valley enjoy a rural lifestyle (horses are allowed on larger streets in the area), as does the Houghton Corridor. Residents in these areas have chosen not to live in Midtown Tucson and have nothing in common with large urban areas.

Unincorporated Pima County and the smaller towns need a check and a balance on the City of Tucson. LD 17 provides that. Finally, LD 17 gives Republicans in Southern Arizona a voice. In contrast, the Democrat map as (LD Map 9.0) creates an all Democrat map, stifling that voice.

LD 19 includes rural Southeastern Arizona. It keeps Cochise County together and combines this area with the ranching communities of Sonoita and Patagonia. For over 20 years this area had been represented alongside the retirement communities of Green Valley and Sahuarita (in LD 9 and LD 30, respectively). Now they will be back together as they should be. LD 19 also joins the non-tribal areas of Graham and Greenlee Counties, giving a strong representation to ranching, mining, and agricultural interests in Southeastern Arizona.

And I urge all precinct committeemen and conservative activists to support these maps.

Sincerely,

NAME Matthew Levitt

ADDRESS



, Javil AZ

85641

A large, stylized handwritten signature in black ink, likely belonging to Matthew Levitt.

11/8/21

To Whom it May Concern,

I want to comment on the recent legislative draft map drawn by the Arizona Independent Redistricting Commission (LD Map 10.0), in particular the portion of the map that covers Southern Pinal, Pima, Santa Cruz and Cochise, Graham and Greenlee Counties.

I strongly support this Southern Arizona portion of the map. LD 17, for example, combines Saddlebrooke, Saddlebrooke Ranch, Marana, Oro Valley, the Tanque Verde Valley and the Houghton Corridor. Residents of Saddlebrooke Ranch and Saddlebrooke have long said they have more in common with Oro Valley and Marana than they do with Northern Pinal. They shop there, get medical treatment there, etc.

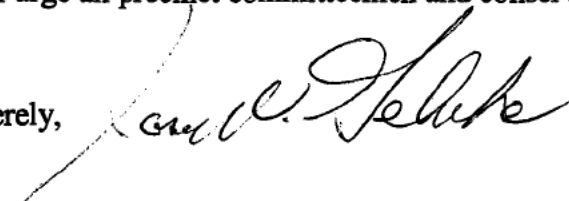
Like Marana, residents of the Tanque Verde Valley enjoy a rural lifestyle (horses are allowed on larger streets in the area), as does the Houghton Corridor. Residents in these areas have chosen not to live in Midtown Tucson and have nothing in common with large urban areas.

Unincorporated Pima County and the smaller towns need a check and a balance on the City of Tucson. LD 17 provides that. Finally, LD 17 gives Republicans in Southern Arizona a voice. In contrast, the Democrat map as (LD Map 9.0) creates an all Democrat map, stifling that voice.

LD 19 includes rural Southeastern Arizona. It keeps Cochise County together and combines this area with the ranching communities of Sonoita and Patagonia. For over 20 years this area had been represented alongside the retirement communities of Green Valley and Sahuarita (in LD 9 and LD 30, respectively). Now they will be back together as they should be. LD 19 also joins the non-tribal areas of Graham and Greenlee Counties, giving a strong representation to ranching, mining, and agricultural interests in Southeastern Arizona.

And I urge all precinct committeemen and conservative activists to support these maps.

Sincerely,



NAME JOSEPH GEHRKE

ADDRESS



S.V. AZ 85650  
SIERRA VISTA

11/8/21

To Whom it May Concern,

I want to comment on the recent legislative draft map drawn by the Arizona Independent Redistricting Commission (LD Map 10.0), in particular the portion of the map that covers Southern Pinal, Pima, Santa Cruz and Cochise, Graham and Greenlee Counties.

I strongly support this Southern Arizona portion of the map. LD 17, for example, combines Saddlebrooke, Saddlebrooke Ranch, Marana, Oro Valley, the Tanque Verde Valley and the Houghton Corridor. Residents of Saddlebrooke Ranch and Saddlebrooke have long said they have more in common with Oro Valley and Marana than they do with Northern Pinal. They shop there, get medical treatment there, etc.



Like Marana, residents of the Tanque Verde Valley enjoy a rural lifestyle (horses are allowed on larger streets in the area), as does the Houghton Corridor. Residents in these areas have chosen not to live in Midtown Tucson and have nothing in common with large urban areas.

Unincorporated Pima County and the smaller towns need a check and a balance on the City of Tucson. LD 17 provides that. Finally, LD 17 gives Republicans in Southern Arizona a voice. In contrast, the Democrat map as (LD Map 9.0) creates an all Democrat map, stifling that voice.

LD 19 includes rural Southeastern Arizona. It keeps Cochise County together and combines this area with the ranching communities of Sonoita and Patagonia. For over 20 years this area had been represented alongside the retirement communities of Green Valley and Sahuarita (in LD 9 and LD 30, respectively). Now they will be back together as they should be. LD 19 also joins the non-tribal areas of Graham and Greenlee Counties, giving a strong representation to ranching, mining, and agricultural interests in Southeastern Arizona.

And I urge all precinct committeemen and conservative activists to support these maps.

Sincerely,

  
NAME Terry T (Tom) Crosby  
ADDRESS  Sierra Vista, AZ  
85635

11/8/21

To Whom it May Concern,

I want to comment on the recent legislative draft map drawn by the Arizona Independent Redistricting Commission (LD Map 10.0), in particular the portion of the map that covers Southern Pinal, Pima, Santa Cruz and Cochise, Graham and Greenlee Counties.

I strongly support this Southern Arizona portion of the map. LD 17, for example, combines Saddlebrooke, Saddlebrooke Ranch, Marana, Oro Valley, the Tanque Verde Valley and the Houghton Corridor. Residents of Saddlebrooke Ranch and Saddlebrooke have long said they have more in common with Oro Valley and Marana than they do with Northern Pinal. They shop there, get medical treatment there, etc.

Like Marana, residents of the Tanque Verde Valley enjoy a rural lifestyle (horses are allowed on larger streets in the area), as does the Houghton Corridor. Residents in these areas have chosen not to live in Midtown Tucson and have nothing in common with large urban areas.

Unincorporated Pima County and the smaller towns need a check and a balance on the City of Tucson. LD 17 provides that. Finally, LD 17 gives Republicans in Southern Arizona a voice. In contrast, the Democrat map as (LD Map 9.0) creates an all Democrat map, stifling that voice.

LD 19 includes rural Southeastern Arizona. It keeps Cochise County together and combines this area with the ranching communities of Sonoita and Patagonia. For over 20 years this area had been represented alongside the retirement communities of Green Valley and Sahuarita (in LD 9 and LD 30, respectively). Now they will be back together as they should be. LD 19 also joins the non-tribal areas of Graham and Greenlee Counties, giving a strong representation to ranching, mining, and agricultural interests in Southeastern Arizona.

And I urge all precinct committeemen and conservative activists to support these maps.

Sincerely,

*Brenda L. Malarchik*

NAME Brenda L. Malarchik

ADDRESS

  
*Huachuca City, AZ 85616*

11/8/21

To Whom it May Concern,

I want to comment on the recent legislative draft map drawn by the Arizona Independent Redistricting Commission (LD Map 10.0), in particular the portion of the map that covers Southern Pinal, Pima, Santa Cruz and Cochise, Graham and Greenlee Counties.

I strongly support this Southern Arizona portion of the map. LD 17, for example, combines Saddlebrooke, Saddlebrooke Ranch, Marana, Oro Valley, the Tanque Verde Valley and the Houghton Corridor. Residents of Saddlebrooke Ranch and Saddlebrooke have long said they have more in common with Oro Valley and Marana than they do with Northern Pinal. They shop there, get medical treatment there, etc.

Like Marana, residents of the Tanque Verde Valley enjoy a rural lifestyle (horses are allowed on larger streets in the area), as does the Houghton Corridor. Residents in these areas have chosen not to live in Midtown Tucson and have nothing in common with large urban areas.

Unincorporated Pima County and the smaller towns need a check and a balance on the City of Tucson. LD 17 provides that. Finally, LD 17 gives Republicans in Southern Arizona a voice. In contrast, the Democrat map as (LD Map 9.0) creates an all Democrat map, stifling that voice.

LD 19 includes rural Southeastern Arizona. It keeps Cochise County together and combines this area with the ranching communities of Sonoita and Patagonia. For over 20 years this area had been represented alongside the retirement communities of Green Valley and Sahuarita (in LD 9 and LD 30, respectively). Now they will be back together as they should be. LD 19 also joins the non-tribal areas of Graham and Greenlee Counties, giving a strong representation to ranching, mining, and agricultural interests in Southeastern Arizona.

And I urge all precinct committeemen and conservative activists to support these maps.

Sincerely,

  
NAME Nikola Dannels

ADDRESS

[Redacted address]

Hereford, Az  
85615

11/8/21

To Whom it May Concern,

I want to comment on the recent legislative draft map drawn by the Arizona Independent Redistricting Commission (LD Map 10.0), in particular the portion of the map that covers Southern Pinal, Pima, Santa Cruz and Cochise, Graham and Greenlee Counties.

I strongly support this Southern Arizona portion of the map. LD 17, for example, combines Saddlebrooke, Saddlebrooke Ranch, Marana, Oro Valley, the Tanque Verde Valley and the Houghton Corridor. Residents of Saddlebrooke Ranch and Saddlebrooke have long said they have more in common with Oro Valley and Marana than they do with Northern Pinal. They shop there, get medical treatment there, etc.

Like Marana, residents of the Tanque Verde Valley enjoy a rural lifestyle (horses are allowed on larger streets in the area), as does the Houghton Corridor. Residents in these areas have chosen not to live in Midtown Tucson and have nothing in common with large urban areas.

Unincorporated Pima County and the smaller towns need a check and a balance on the City of Tucson. LD 17 provides that. Finally, LD 17 gives Republicans in Southern Arizona a voice. In contrast, the Democrat map as (LD Map 9.0) creates an all Democrat map, stifling that voice.

LD 19 includes rural Southeastern Arizona. It keeps Cochise County together and combines this area with the ranching communities of Sonoita and Patagonia. For over 20 years this area had been represented alongside the retirement communities of Green Valley and Sahuarita (in LD 9 and LD 30, respectively). Now they will be back together as they should be. LD 19 also joins the non-tribal areas of Graham and Greenlee Counties, giving a strong representation to ranching, mining, and agricultural interests in Southeastern Arizona.

And I urge all precinct committeemen and conservative activists to support these maps.

Sincerely,

Frank Antenari III

NAME

Frank Antenari III

ADDRESS

[REDACTED]  
COCHISE, AZ 85606

11/8/21

To Whom it May Concern,

I want to comment on the recent legislative draft map drawn by the Arizona Independent Redistricting Commission (LD Map 10.0), in particular the portion of the map that covers Southern Pinal, Pima, Santa Cruz and Cochise, Graham and Greenlee Counties.

I strongly support this Southern Arizona portion of the map. LD 17, for example, combines Saddlebrooke, Saddlebrooke Ranch, Marana, Oro Valley, the Tanque Verde Valley and the Houghton Corridor. Residents of Saddlebrooke Ranch and Saddlebrooke have long said they have more in common with Oro Valley and Marana than they do with Northern Pinal. They shop there, get medical treatment there, etc.

Like Marana, residents of the Tanque Verde Valley enjoy a rural lifestyle (horses are allowed on larger streets in the area), as does the Houghton Corridor. Residents in these areas have chosen not to live in Midtown Tucson and have nothing in common with large urban areas.

Unincorporated Pima County and the smaller towns need a check and a balance on the City of Tucson. LD 17 provides that. Finally, LD 17 gives Republicans in Southern Arizona a voice. In contrast, the Democrat map as (LD Map 9.0) creates an all Democrat map, stifling that voice.

LD 19 includes rural Southeastern Arizona. It keeps Cochise County together and combines this area with the ranching communities of Sonoita and Patagonia. For over 20 years this area had been represented alongside the retirement communities of Green Valley and Sahuarita (in LD 9 and LD 30, respectively). Now they will be back together as they should be. LD 19 also joins the non-tribal areas of Graham and Greenlee Counties, giving a strong representation to ranching, mining, and agricultural interests in Southeastern Arizona.

And I urge all precinct committeemen and conservative activists to support these maps.

Sincerely,



NAME  
FRANK R. ANTENER/  
ADDRESS

[REDACTED ADDRESS]

COCHISE, AZ 85606



11/8/21

To Whom it May Concern,

I want to comment on the recent legislative draft map drawn by the Arizona Independent Redistricting Commission (LD Map 10.0), in particular the portion of the map that covers Southern Pinal, Pima, Santa Cruz and Cochise, Graham and Greenlee Counties.

I strongly support this Southern Arizona portion of the map. LD 17, for example, combines Saddlebrooke, Saddlebrooke Ranch, Marana, Oro Valley, the Tanque Verde Valley and the Houghton Corridor. Residents of Saddlebrooke Ranch and Saddlebrooke have long said they have more in common with Oro Valley and Marana than they do with Northern Pinal. They shop there, get medical treatment there, etc.

Like Marana, residents of the Tanque Verde Valley enjoy a rural lifestyle (horses are allowed on larger streets in the area), as does the Houghton Corridor. Residents in these areas have chosen not to live in Midtown Tucson and have nothing in common with large urban areas.

Unincorporated Pima County and the smaller towns need a check and a balance on the City of Tucson. LD 17 provides that. Finally, LD 17 gives Republicans in Southern Arizona a voice. In contrast, the Democrat map as (LD Map 9.0) creates an all Democrat map, stifling that voice.

LD 19 includes rural Southeastern Arizona. It keeps Cochise County together and combines this area with the ranching communities of Sonoita and Patagonia. For over 20 years this area had been represented alongside the retirement communities of Green Valley and Sahuarita (in LD 9 and LD 30, respectively). Now they will be back together as they should be. LD 19 also joins the non-tribal areas of Graham and Greenlee Counties, giving a strong representation to ranching, mining, and agricultural interests in Southeastern Arizona.

And I urge all precinct committeemen and conservative activists to support these maps.

Sincerely,

*Delane M Dunagan*

NAME *Delane M Dunagan*

ADDRESS

*Benson AZ 85602*

11/8/21

To Whom it May Concern,

I want to comment on the recent legislative draft map drawn by the Arizona Independent Redistricting Commission (LD Map 10.0), in particular the portion of the map that covers Southern Pinal, Pima, Santa Cruz and Cochise, Graham and Greenlee Counties.

I strongly support this Southern Arizona portion of the map. LD 17, for example, combines Saddlebrooke, Saddlebrooke Ranch, Marana, Oro Valley, the Tanque Verde Valley and the Houghton Corridor. Residents of Saddlebrooke Ranch and Saddlebrooke have long said they have more in common with Oro Valley and Marana than they do with Northern Pinal. They shop there, get medical treatment there, etc.

Like Marana, residents of the Tanque Verde Valley enjoy a rural lifestyle (horses are allowed on larger streets in the area), as does the Houghton Corridor. Residents in these areas have chosen not to live in Midtown Tucson and have nothing in common with large urban areas.

Unincorporated Pima County and the smaller towns need a check and a balance on the City of Tucson. LD 17 provides that. Finally, LD 17 gives Republicans in Southern Arizona a voice. In contrast, the Democrat map as (LD Map 9.0) creates an all Democrat map, stifling that voice.

LD 19 includes rural Southeastern Arizona. It keeps Cochise County together and combines this area with the ranching communities of Sonoita and Patagonia. For over 20 years this area had been represented alongside the retirement communities of Green Valley and Sahuarita (in LD 9 and LD 30, respectively). Now they will be back together as they should be. LD 19 also joins the non-tribal areas of Graham and Greenlee Counties, giving a strong representation to ranching, mining, and agricultural interests in Southeastern Arizona.

And I urge all precinct committeemen and conservative activists to support these maps.

Sincerely,

NAME Chris Sedlock

ADDRESS

Sierra Vista, AZ 85635

11/8/21

To Whom it May Concern,

I want to comment on the recent legislative draft map drawn by the Arizona Independent Redistricting Commission (LD Map 10.0), in particular the portion of the map that covers Southern Pinal, Pima, Santa Cruz and Cochise, Graham and Greenlee Counties.

I strongly support this Southern Arizona portion of the map. LD 17, for example, combines Saddlebrooke, Saddlebrooke Ranch, Marana, Oro Valley, the Tanque Verde Valley and the Houghton Corridor. Residents of Saddlebrooke Ranch and Saddlebrooke have long said they have more in common with Oro Valley and Marana than they do with Northern Pinal. They shop there, get medical treatment there, etc.

Like Marana, residents of the Tanque Verde Valley enjoy a rural lifestyle (horses are allowed on larger streets in the area), as does the Houghton Corridor. Residents in these areas have chosen not to live in Midtown Tucson and have nothing in common with large urban areas.

Unincorporated Pima County and the smaller towns need a check and a balance on the City of Tucson. LD 17 provides that. Finally, LD 17 gives Republicans in Southern Arizona a voice. In contrast, the Democrat map as (LD Map 9.0) creates an all Democrat map, stifling that voice.

LD 19 includes rural Southeastern Arizona. It keeps Cochise County together and combines this area with the ranching communities of Sonoita and Patagonia. For over 20 years this area had been represented alongside the retirement communities of Green Valley and Sahuarita (in LD 9 and LD 30, respectively). Now they will be back together as they should be. LD 19 also joins the non-tribal areas of Graham and Greenlee Counties, giving a strong representation to ranching, mining, and agricultural interests in Southeastern Arizona.

And I urge all precinct committeemen and conservative activists to support these maps.

Sincerely,

NAME *Michelle Johnson - Roberts*

ADDRESS



*Hereford, G. 85615*

11/8/21

To Whom it May Concern,

I want to comment on the recent legislative draft map drawn by the Arizona Independent Redistricting Commission (LD Map 10.0), in particular the portion of the map that covers Southern Pinal, Pima, Santa Cruz and Cochise, Graham and Greenlee Counties.

I strongly support this Southern Arizona portion of the map. LD 17, for example, combines Saddlebrooke, Saddlebrooke Ranch, Marana, Oro Valley, the Tanque Verde Valley and the Houghton Corridor. Residents of Saddlebrooke Ranch and Saddlebrooke have long said they have more in common with Oro Valley and Marana than they do with Northern Pinal. They shop there, get medical treatment there, etc.

Like Marana, residents of the Tanque Verde Valley enjoy a rural lifestyle (horses are allowed on larger streets in the area), as does the Houghton Corridor. Residents in these areas have chosen not to live in Midtown Tucson and have nothing in common with large urban areas.

Unincorporated Pima County and the smaller towns need a check and a balance on the City of Tucson. LD 17 provides that. Finally, LD 17 gives Republicans in Southern Arizona a voice. In contrast, the Democrat map as (LD Map 9.0) creates an all Democrat map, stifling that voice.

LD 19 includes rural Southeastern Arizona. It keeps Cochise County together and combines this area with the ranching communities of Sonoita and Patagonia. For over 20 years this area had been represented alongside the retirement communities of Green Valley and Sahuarita (in LD 9 and LD 30, respectively). Now they will be back together as they should be. LD 19 also joins the non-tribal areas of Graham and Greenlee Counties, giving a strong representation to ranching, mining, and agricultural interests in Southeastern Arizona.

And I urge all precinct committeemen and conservative activists to support these maps.

Sincerely,



NAME LOUIS C. GASPER

ADDRESS

HEREFORD, AZ 85615

11/8/21

To Whom it May Concern,

I want to comment on the recent legislative draft map drawn by the Arizona Independent Redistricting Commission (LD Map 10.0), in particular the portion of the map that covers Southern Pinal, Pima, Santa Cruz and Cochise, Graham and Greenlee Counties.

I strongly support this Southern Arizona portion of the map. LD 17, for example, combines Saddlebrooke, Saddlebrooke Ranch, Marana, Oro Valley, the Tanque Verde Valley and the Houghton Corridor. Residents of Saddlebrooke Ranch and Saddlebrooke have long said they have more in common with Oro Valley and Marana than they do with Northern Pinal. They shop there, get medical treatment there, etc.

Like Marana, residents of the Tanque Verde Valley enjoy a rural lifestyle (horses are allowed on larger streets in the area), as does the Houghton Corridor. Residents in these areas have chosen not to live in Midtown Tucson and have nothing in common with large urban areas.

Unincorporated Pima County and the smaller towns need a check and a balance on the City of Tucson. LD 17 provides that. Finally, LD 17 gives Republicans in Southern Arizona a voice. In contrast, the Democrat map as (LD Map 9.0) creates an all Democrat map, stifling that voice.

LD 19 includes rural Southeastern Arizona. It keeps Cochise County together and combines this area with the ranching communities of Sonoita and Patagonia. For over 20 years this area had been represented alongside the retirement communities of Green Valley and Sahuarita (in LD 9 and LD 30, respectively). Now they will be back together as they should be. LD 19 also joins the non-tribal areas of Graham and Greenlee Counties, giving a strong representation to ranching, mining, and agricultural interests in Southeastern Arizona.

And I urge all precinct committeemen and conservative activists to support these maps.

Sincerely,

*Miriam Susan Krentz*

NAME

MIRIAM SUSAN Krentz

ADDRESS

[Redacted address block]

*Douglas, Az 85608*

11/8/21

To Whom it May Concern,

I want to comment on the recent legislative draft map drawn by the Arizona Independent Redistricting Commission (LD Map 10.0), in particular the portion of the map that covers Southern Pinal, Pima, Santa Cruz and Cochise, Graham and Greenlee Counties.

I strongly support this Southern Arizona portion of the map. LD 17, for example, combines Saddlebrooke, Saddlebrooke Ranch, Marana, Oro Valley, the Tanque Verde Valley and the Houghton Corridor. Residents of Saddlebrooke Ranch and Saddlebrooke have long said they have more in common with Oro Valley and Marana than they do with Northern Pinal. They shop there, get medical treatment there, etc.

Like Marana, residents of the Tanque Verde Valley enjoy a rural lifestyle (horses are allowed on larger streets in the area), as does the Houghton Corridor. Residents in these areas have chosen not to live in Midtown Tucson and have nothing in common with large urban areas.

Unincorporated Pima County and the smaller towns need a check and a balance on the City of Tucson. LD 17 provides that. Finally, LD 17 gives Republicans in Southern Arizona a voice. In contrast, the Democrat map as (LD Map 9.0) creates an all Democrat map, stifling that voice.

LD 19 includes rural Southeastern Arizona. It keeps Cochise County together and combines this area with the ranching communities of Sonoita and Patagonia. For over 20 years this area had been represented alongside the retirement communities of Green Valley and Sahuarita (in LD 9 and LD 30, respectively). Now they will be back together as they should be. LD 19 also joins the non-tribal areas of Graham and Greenlee Counties, giving a strong representation to ranching, mining, and agricultural interests in Southeastern Arizona.

And I urge all precinct committeemen and conservative activists to support these maps.

Sincerely,

NAME David Frezenburgh

ADDRESS

J.V. 85650

11/8/21

To Whom it May Concern,

I want to comment on the recent legislative draft map drawn by the Arizona Independent Redistricting Commission (LD Map 10.0), in particular the portion of the map that covers Southern Pinal, Pima, Santa Cruz and Cochise, Graham and Greenlee Counties.

I strongly support this Southern Arizona portion of the map. LD 17, for example, combines Saddlebrooke, Saddlebrooke Ranch, Marana, Oro Valley, the Tanque Verde Valley and the Houghton Corridor. Residents of Saddlebrooke Ranch and Saddlebrooke have long said they have more in common with Oro Valley and Marana than they do with Northern Pinal. They shop there, get medical treatment there, etc.

Like Marana, residents of the Tanque Verde Valley enjoy a rural lifestyle (horses are allowed on larger streets in the area), as does the Houghton Corridor. Residents in these areas have chosen not to live in Midtown Tucson and have nothing in common with large urban areas.

Unincorporated Pima County and the smaller towns need a check and a balance on the City of Tucson. LD 17 provides that. Finally, LD 17 gives Republicans in Southern Arizona a voice. In contrast, the Democrat map as (LD Map 9.0) creates an all Democrat map, stifling that voice.

LD 19 includes rural Southeastern Arizona. It keeps Cochise County together and combines this area with the ranching communities of Sonoita and Patagonia. For over 20 years this area had been represented alongside the retirement communities of Green Valley and Sahuarita (in LD 9 and LD 30, respectively). Now they will be back together as they should be. LD 19 also joins the non-tribal areas of Graham and Greenlee Counties, giving a strong representation to ranching, mining, and agricultural interests in Southeastern Arizona.

And I urge all precinct committeemen and conservative activists to support these maps.

Sincerely,



NAME KEVIN CASWELL

ADDRESS



VAIL, AZ 85641

11/8/21

To Whom it May Concern,

I want to comment on the recent legislative draft map drawn by the Arizona Independent Redistricting Commission (LD Map 10.0), in particular the portion of the map that covers Southern Pinal, Pima, Santa Cruz and Cochise, Graham and Greenlee Counties.

I strongly support this Southern Arizona portion of the map. LD 17, for example, combines Saddlebrooke, Saddlebrooke Ranch, Marana, Oro Valley, the Tanque Verde Valley and the Houghton Corridor. Residents of Saddlebrooke Ranch and Saddlebrooke have long said they have more in common with Oro Valley and Marana than they do with Northern Pinal. They shop there, get medical treatment there, etc.

Like Marana, residents of the Tanque Verde Valley enjoy a rural lifestyle (horses are allowed on larger streets in the area), as does the Houghton Corridor. Residents in these areas have chosen not to live in Midtown Tucson and have nothing in common with large urban areas.

Unincorporated Pima County and the smaller towns need a check and a balance on the City of Tucson. LD 17 provides that. Finally, LD 17 gives Republicans in Southern Arizona a voice. In contrast, the Democrat map as (LD Map 9.0) creates an all Democrat map, stifling that voice.

LD 19 includes rural Southeastern Arizona. It keeps Cochise County together and combines this area with the ranching communities of Sonoita and Patagonia. For over 20 years this area had been represented alongside the retirement communities of Green Valley and Sahuarita (in LD 9 and LD 30, respectively). Now they will be back together as they should be. LD 19 also joins the non-tribal areas of Graham and Greenlee Counties, giving a strong representation to ranching, mining, and agricultural interests in Southeastern Arizona.

And I urge all precinct committeemen and conservative activists to support these maps.

Sincerely,

NAME

William Wendt



ADDRESS

[REDACTED]  
Douglas, AZ. 85607



11/8/21

To Whom it May Concern,

I want to comment on the recent legislative draft map drawn by the Arizona Independent Redistricting Commission (LD Map 10.0), in particular the portion of the map that covers Southern Pinal, Pima, Santa Cruz and Cochise, Graham and Greenlee Counties.

I strongly support this Southern Arizona portion of the map. LD 17, for example, combines Saddlebrooke, Saddlebrooke Ranch, Marana, Oro Valley, the Tanque Verde Valley and the Houghton Corridor. Residents of Saddlebrooke Ranch and Saddlebrooke have long said they have more in common with Oro Valley and Marana than they do with Northern Pinal. They shop there, get medical treatment there, etc.

Like Marana, residents of the Tanque Verde Valley enjoy a rural lifestyle (horses are allowed on larger streets in the area), as does the Houghton Corridor. Residents in these areas have chosen not to live in Midtown Tucson and have nothing in common with large urban areas.

Unincorporated Pima County and the smaller towns need a check and a balance on the City of Tucson. LD 17 provides that. Finally, LD 17 gives Republicans in Southern Arizona a voice. In contrast, the Democrat map as (LD Map 9.0) creates an all Democrat map, stifling that voice.

LD 19 includes rural Southeastern Arizona. It keeps Cochise County together and combines this area with the ranching communities of Sonoita and Patagonia. For over 20 years this area had been represented alongside the retirement communities of Green Valley and Sahuarita (in LD 9 and LD 30, respectively). Now they will be back together as they should be. LD 19 also joins the non-tribal areas of Graham and Greenlee Counties, giving a strong representation to ranching, mining, and agricultural interests in Southeastern Arizona.

And I urge all precinct committeemen and conservative activists to support these maps.

Sincerely,

NAME

Lillian Hritz

ADDRESS

[REDACTED]

Tombstone AZ 85638

11/8/21

To Whom it May Concern,

I want to comment on the recent legislative draft map drawn by the Arizona Independent Redistricting Commission (LD Map 10.0), in particular the portion of the map that covers Southern Pinal, Pima, Santa Cruz and Cochise, Graham and Greenlee Counties.

I strongly support this Southern Arizona portion of the map. LD 17, for example, combines Saddlebrooke, Saddlebrooke Ranch, Marana, Oro Valley, the Tanque Verde Valley and the Houghton Corridor. Residents of Saddlebrooke Ranch and Saddlebrooke have long said they have more in common with Oro Valley and Marana than they do with Northern Pinal. They shop there, get medical treatment there, etc.


Like Marana, residents of the Tanque Verde Valley enjoy a rural lifestyle (horses are allowed on larger streets in the area), as does the Houghton Corridor. Residents in these areas have chosen not to live in Midtown Tucson and have nothing in common with large urban areas.

Unincorporated Pima County and the smaller towns need a check and a balance on the City of Tucson. LD 17 provides that. Finally, LD 17 gives Republicans in Southern Arizona a voice. In contrast, the Democrat map as (LD Map 9.0) creates an all Democrat map, stifling that voice.

LD 19 includes rural Southeastern Arizona. It keeps Cochise County together and combines this area with the ranching communities of Sonoita and Patagonia. For over 20 years this area had been represented alongside the retirement communities of Green Valley and Sahuarita (in LD 9 and LD 30, respectively). Now they will be back together as they should be. LD 19 also joins the non-tribal areas of Graham and Greenlee Counties, giving a strong representation to ranching, mining, and agricultural interests in Southeastern Arizona.

And I urge all precinct committeemen and conservative activists to support these maps.

Sincerely,

  
DAVID GAS (H)

NAME

ADDRESS

[REDACTED ADDRESS]

PEARCE AZ 85625

11/8/21

To Whom it May Concern,

I want to comment on the recent legislative draft map drawn by the Arizona Independent Redistricting Commission (LD Map 10.0), in particular the portion of the map that covers Southern Pinal, Pima, Santa Cruz and Cochise, Graham and Greenlee Counties.

I strongly support this Southern Arizona portion of the map. LD 17, for example, combines Saddlebrooke, Saddlebrooke Ranch, Marana, Oro Valley, the Tanque Verde Valley and the Houghton Corridor. Residents of Saddlebrooke Ranch and Saddlebrooke have long said they have more in common with Oro Valley and Marana than they do with Northern Pinal. They shop there, get medical treatment there, etc.

Like Marana, residents of the Tanque Verde Valley enjoy a rural lifestyle (horses are allowed on larger streets in the area), as does the Houghton Corridor. Residents in these areas have chosen not to live in Midtown Tucson and have nothing in common with large urban areas.

Unincorporated Pima County and the smaller towns need a check and a balance on the City of Tucson. LD 17 provides that. Finally, LD 17 gives Republicans in Southern Arizona a voice. In contrast, the Democrat map as (LD Map 9.0) creates an all Democrat map, stifling that voice.

LD 19 includes rural Southeastern Arizona. It keeps Cochise County together and combines this area with the ranching communities of Sonoita and Patagonia. For over 20 years this area had been represented alongside the retirement communities of Green Valley and Sahuarita (in LD 9 and LD 30, respectively). Now they will be back together as they should be. LD 19 also joins the non-tribal areas of Graham and Greenlee Counties, giving a strong representation to ranching, mining, and agricultural interests in Southeastern Arizona.

And I urge all precinct committeemen and conservative activists to support these maps.

Sincerely,

NAME Adrian A. Gonzalez

ADDRESS

Sierra Vista, AZ 85650

11/8/21

To Whom it May Concern,

I want to comment on the recent legislative draft map drawn by the Arizona Independent Redistricting Commission (LD Map 10.0), in particular the portion of the map that covers Southern Pinal, Pima, Santa Cruz and Cochise, Graham and Greenlee Counties.

I strongly support this Southern Arizona portion of the map. LD 17, for example, combines Saddlebrooke, Saddlebrooke Ranch, Marana, Oro Valley, the Tanque Verde Valley and the Houghton Corridor. Residents of Saddlebrooke Ranch and Saddlebrooke have long said they have more in common with Oro Valley and Marana than they do with Northern Pinal. They shop there, get medical treatment there, etc.

Like Marana, residents of the Tanque Verde Valley enjoy a rural lifestyle (horses are allowed on larger streets in the area), as does the Houghton Corridor. Residents in these areas have chosen not to live in Midtown Tucson and have nothing in common with large urban areas.

Unincorporated Pima County and the smaller towns need a check and a balance on the City of Tucson. LD 17 provides that. Finally, LD 17 gives Republicans in Southern Arizona a voice. In contrast, the Democrat map as (LD Map 9.0) creates an all Democrat map, stifling that voice.

LD 19 includes rural Southeastern Arizona. It keeps Cochise County together and combines this area with the ranching communities of Sonoita and Patagonia. For over 20 years this area had been represented alongside the retirement communities of Green Valley and Sahuarita (in LD 9 and LD 30, respectively). Now they will be back together as they should be. LD 19 also joins the non-tribal areas of Graham and Greenlee Counties, giving a strong representation to ranching, mining, and agricultural interests in Southeastern Arizona.

And I urge all precinct committeemen and conservative activists to support these maps.

Sincerely,

NAME Daissy Gonzalez

ADDRESS

Sierra Vista, AZ, 85650

11/8/21

To Whom it May Concern,

I want to comment on the recent legislative draft map drawn by the Arizona Independent Redistricting Commission (LD Map 10.0), in particular the portion of the map that covers Southern Pinal, Pima, Santa Cruz and Cochise, Graham and Greenlee Counties.

I strongly support this Southern Arizona portion of the map. LD 17, for example, combines Saddlebrooke, Saddlebrooke Ranch, Marana, Oro Valley, the Tanque Verde Valley and the Houghton Corridor. Residents of Saddlebrooke Ranch and Saddlebrooke have long said they have more in common with Oro Valley and Marana than they do with Northern Pinal. They shop there, get medical treatment there, etc.


Like Marana, residents of the Tanque Verde Valley enjoy a rural lifestyle (horses are allowed on larger streets in the area), as does the Houghton Corridor. Residents in these areas have chosen not to live in Midtown Tucson and have nothing in common with large urban areas.

Unincorporated Pima County and the smaller towns need a check and a balance on the City of Tucson. LD 17 provides that. Finally, LD 17 gives Republicans in Southern Arizona a voice. In contrast, the Democrat map as (LD Map 9.0) creates an all Democrat map, stifling that voice.

LD 19 includes rural Southeastern Arizona. It keeps Cochise County together and combines this area with the ranching communities of Sonoita and Patagonia. For over 20 years this area had been represented alongside the retirement communities of Green Valley and Sahuarita (in LD 9 and LD 30, respectively). Now they will be back together as they should be. LD 19 also joins the non-tribal areas of Graham and Greenlee Counties, giving a strong representation to ranching, mining, and agricultural interests in Southeastern Arizona.

And I urge all precinct committeemen and conservative activists to support these maps.

Sincerely,



NAME

Trina Sue Riggs



Willcox AZ 85643

11/8/21

To Whom it May Concern,

I want to comment on the recent legislative draft map drawn by the Arizona Independent Redistricting Commission (LD Map 10.0), in particular the portion of the map that covers Southern Pinal, Pima, Santa Cruz and Cochise, Graham and Greenlee Counties.

I strongly support this Southern Arizona portion of the map. LD 17, for example, combines Saddlebrooke, Saddlebrooke Ranch, Marana, Oro Valley, the Tanque Verde Valley and the Houghton Corridor. Residents of Saddlebrooke Ranch and Saddlebrooke have long said they have more in common with Oro Valley and Marana than they do with Northern Pinal. They shop there, get medical treatment there, etc.

Like Marana, residents of the Tanque Verde Valley enjoy a rural lifestyle (horses are allowed on larger streets in the area), as does the Houghton Corridor. Residents in these areas have chosen not to live in Midtown Tucson and have nothing in common with large urban areas.

Unincorporated Pima County and the smaller towns need a check and a balance on the City of Tucson. LD 17 provides that. Finally, LD 17 gives Republicans in Southern Arizona a voice. In contrast, the Democrat map as (LD Map 9.0) creates an all Democrat map, stifling that voice.

LD 19 includes rural Southeastern Arizona. It keeps Cochise County together and combines this area with the ranching communities of Sonoita and Patagonia. For over 20 years this area had been represented alongside the retirement communities of Green Valley and Sahuarita (in LD 9 and LD 30, respectively). Now they will be back together as they should be. LD 19 also joins the non-tribal areas of Graham and Greenlee Counties, giving a strong representation to ranching, mining, and agricultural interests in Southeastern Arizona.

And I urge all precinct committeemen and conservative activists to support these maps.

Sincerely,

NAME   
ADDRESS   
Willcox, AZ 85648

11/8/21

To Whom it May Concern,

I want to comment on the recent legislative draft map drawn by the Arizona Independent Redistricting Commission (LD Map 10.0), in particular the portion of the map that covers Southern Pinal, Pima, Santa Cruz and Cochise, Graham and Greenlee Counties.

I strongly support this Southern Arizona portion of the map. LD 17, for example, combines Saddlebrooke, Saddlebrooke Ranch, Marana, Oro Valley, the Tanque Verde Valley and the Houghton Corridor. Residents of Saddlebrooke Ranch and Saddlebrooke have long said they have more in common with Oro Valley and Marana than they do with Northern Pinal. They shop there, get medical treatment there, etc.

Like Marana, residents of the Tanque Verde Valley enjoy a rural lifestyle (horses are allowed on larger streets in the area), as does the Houghton Corridor. Residents in these areas have chosen not to live in Midtown Tucson and have nothing in common with large urban areas.

Unincorporated Pima County and the smaller towns need a check and a balance on the City of Tucson. LD 17 provides that. Finally, LD 17 gives Republicans in Southern Arizona a voice. In contrast, the Democrat map as (LD Map 9.0) creates an all Democrat map, stifling that voice.

LD 19 includes rural Southeastern Arizona. It keeps Cochise County together and combines this area with the ranching communities of Sonoita and Patagonia. For over 20 years this area had been represented alongside the retirement communities of Green Valley and Sahuarita (in LD 9 and LD 30, respectively). Now they will be back together as they should be. LD 19 also joins the non-tribal areas of Graham and Greenlee Counties, giving a strong representation to ranching, mining, and agricultural interests in Southeastern Arizona.

And I urge all precinct committeemen and conservative activists to support these maps.

Sincerely,

*Tenisha Driggs*  
Tenisha Driggs

11/10/21

[REDACTED]

, St. David, AZ 85630

ADDRESS

11/8/21

To Whom it May Concern,

I want to comment on the recent legislative draft map drawn by the Arizona Independent Redistricting Commission (LD Map 10.0), in particular the portion of the map that covers Southern Pinal, Pima, Santa Cruz and Cochise, Graham and Greenlee Counties.

I strongly support this Southern Arizona portion of the map. LD 17, for example, combines Saddlebrooke, Saddlebrooke Ranch, Marana, Oro Valley, the Tanque Verde Valley and the Houghton Corridor. Residents of Saddlebrooke Ranch and Saddlebrooke have long said they have more in common with Oro Valley and Marana than they do with Northern Pinal. They shop there, get medical treatment there, etc.


Like Marana, residents of the Tanque Verde Valley enjoy a rural lifestyle (horses are allowed on larger streets in the area), as does the Houghton Corridor. Residents in these areas have chosen not to live in Midtown Tucson and have nothing in common with large urban areas.

Unincorporated Pima County and the smaller towns need a check and a balance on the City of Tucson. LD 17 provides that. Finally, LD 17 gives Republicans in Southern Arizona a voice. In contrast, the Democrat map as (LD Map 9.0) creates an all Democrat map, stifling that voice.

LD 19 includes rural Southeastern Arizona. It keeps Cochise County together and combines this area with the ranching communities of Sonoita and Patagonia. For over 20 years this area had been represented alongside the retirement communities of Green Valley and Sahuarita (in LD 9 and LD 30, respectively). Now they will be back together as they should be. LD 19 also joins the non-tribal areas of Graham and Greenlee Counties, giving a strong representation to ranching, mining, and agricultural interests in Southeastern Arizona.

And I urge all precinct committeemen and conservative activists to support these maps.

Sincerely,

  
NAME Lowenid B. Reinhart

ADDRESS   
Sierra Vista, AZ 85650



11/8/21

To Whom it May Concern,

I want to comment on the recent legislative draft map drawn by the Arizona Independent Redistricting Commission (LD Map 10.0), in particular the portion of the map that covers Southern Pinal, Pima, Santa Cruz and Cochise, Graham and Greenlee Counties.

I strongly support this Southern Arizona portion of the map. LD 17, for example, combines Saddlebrooke, Saddlebrooke Ranch, Marana, Oro Valley, the Tanque Verde Valley and the Houghton Corridor. Residents of Saddlebrooke Ranch and Saddlebrooke have long said they have more in common with Oro Valley and Marana than they do with Northern Pinal. They shop there, get medical treatment there, etc.

Like Marana, residents of the Tanque Verde Valley enjoy a rural lifestyle (horses are allowed on larger streets in the area), as does the Houghton Corridor. Residents in these areas have chosen not to live in Midtown Tucson and have nothing in common with large urban areas.

Unincorporated Pima County and the smaller towns need a check and a balance on the City of Tucson. LD 17 provides that. Finally, LD 17 gives Republicans in Southern Arizona a voice. In contrast, the Democrat map as (LD Map 9.0) creates an all Democrat map, stifling that voice.

LD 19 includes rural Southeastern Arizona. It keeps Cochise County together and combines this area with the ranching communities of Sonoita and Patagonia. For over 20 years this area had been represented alongside the retirement communities of Green Valley and Sahuarita (in LD 9 and LD 30, respectively). Now they will be back together as they should be. LD 19 also joins the non-tribal areas of Graham and Greenlee Counties, giving a strong representation to ranching, mining, and agricultural interests in Southeastern Arizona.

And I urge all precinct committeemen and conservative activists to support these maps.

Sincerely,



NAME David M Dolge

ADDRESS



Sierra Vista AZ 85650

11/8/21

To Whom it May Concern,

I want to comment on the recent legislative draft map drawn by the Arizona Independent Redistricting Commission (LD Map 10.0), in particular the portion of the map that covers Southern Pinal, Pima, Santa Cruz and Cochise, Graham and Greenlee Counties.

I strongly support this Southern Arizona portion of the map. LD 17, for example, combines Saddlebrooke, Saddlebrooke Ranch, Marana, Oro Valley, the Tanque Verde Valley and the Houghton Corridor. Residents of Saddlebrooke Ranch and Saddlebrooke have long said they have more in common with Oro Valley and Marana than they do with Northern Pinal. They shop there, get medical treatment there, etc.

Like Marana, residents of the Tanque Verde Valley enjoy a rural lifestyle (horses are allowed on larger streets in the area), as does the Houghton Corridor. Residents in these areas have chosen not to live in Midtown Tucson and have nothing in common with large urban areas.


Unincorporated Pima County and the smaller towns need a check and a balance on the City of Tucson. LD 17 provides that. Finally, LD 17 gives Republicans in Southern Arizona a voice. In contrast, the Democrat map as (LD Map 9.0) creates an all Democrat map, stifling that voice.

LD 19 includes rural Southeastern Arizona. It keeps Cochise County together and combines this area with the ranching communities of Sonoita and Patagonia. For over 20 years this area had been represented alongside the retirement communities of Green Valley and Sahuarita (in LD 9 and LD 30, respectively). Now they will be back together as they should be. LD 19 also joins the non-tribal areas of Graham and Greenlee Counties, giving a strong representation to ranching, mining, and agricultural interests in Southeastern Arizona.

And I urge all precinct committeemen and conservative activists to support these maps.

Sincerely, *Nancy James*

NAME *NANCY JAMES*

ADDRESS 

*S.V. AZ 85635*

11/8/21

To Whom it May Concern,

I want to comment on the recent legislative draft map drawn by the Arizona Independent Redistricting Commission (LD Map 10.0), in particular the portion of the map that covers Southern Pinal, Pima, Santa Cruz and Cochise, Graham and Greenlee Counties.

I strongly support this Southern Arizona portion of the map. LD 17, for example, combines Saddlebrooke, Saddlebrooke Ranch, Marana, Oro Valley, the Tanque Verde Valley and the Houghton Corridor. Residents of Saddlebrooke Ranch and Saddlebrooke have long said they have more in common with Oro Valley and Marana than they do with Northern Pinal. They shop there, get medical treatment there, etc.

Like Marana, residents of the Tanque Verde Valley enjoy a rural lifestyle (horses are allowed on larger streets in the area), as does the Houghton Corridor. Residents in these areas have chosen not to live in Midtown Tucson and have nothing in common with large urban areas.

Unincorporated Pima County and the smaller towns need a check and a balance on the City of Tucson. LD 17 provides that. Finally, LD 17 gives Republicans in Southern Arizona a voice. In contrast, the Democrat map as (LD Map 9.0) creates an all Democrat map, stifling that voice.

LD 19 includes rural Southeastern Arizona. It keeps Cochise County together and combines this area with the ranching communities of Sonoita and Patagonia. For over 20 years this area had been represented alongside the retirement communities of Green Valley and Sahuarita (in LD 9 and LD 30, respectively). Now they will be back together as they should be. LD 19 also joins the non-tribal areas of Graham and Greenlee Counties, giving a strong representation to ranching, mining, and agricultural interests in Southeastern Arizona.

And I urge all precinct committeemen and conservative activists to support these maps.

Sincerely,



NAME MICHAEL JAMES



SILVER VISTA AZ 85655

11/8/21

To Whom it May Concern,

I want to comment on the recent legislative draft map drawn by the Arizona Independent Redistricting Commission (LD Map 10.0), in particular the portion of the map that covers Southern Pinal, Pima, Santa Cruz and Cochise, Graham and Greenlee Counties.

I strongly support this Southern Arizona portion of the map. LD 17, for example, combines Saddlebrooke, Saddlebrooke Ranch, Marana, Oro Valley, the Tanque Verde Valley and the Houghton Corridor. Residents of Saddlebrooke Ranch and Saddlebrooke have long said they have more in common with Oro Valley and Marana than they do with Northern Pinal. They shop there, get medical treatment there, etc.

Like Marana, residents of the Tanque Verde Valley enjoy a rural lifestyle (horses are allowed on larger streets in the area), as does the Houghton Corridor. Residents in these areas have chosen not to live in Midtown Tucson and have nothing in common with large urban areas.

Unincorporated Pima County and the smaller towns need a check and a balance on the City of Tucson. LD 17 provides that. Finally, LD 17 gives Republicans in Southern Arizona a voice. In contrast, the Democrat map as (LD Map 9.0) creates an all Democrat map, stifling that voice.

LD 19 includes rural Southeastern Arizona. It keeps Cochise County together and combines this area with the ranching communities of Sonoita and Patagonia. For over 20 years this area had been represented alongside the retirement communities of Green Valley and Sahuarita (in LD 9 and LD 30, respectively). Now they will be back together as they should be. LD 19 also joins the non-tribal areas of Graham and Greenlee Counties, giving a strong representation to ranching, mining, and agricultural interests in Southeastern Arizona.

And I urge all precinct committeemen and conservative activists to support these maps.

Sincerely,



NAME Silvia Gasko

ADDRESS



Peasece, AZ 85625

11/8/21

To Whom it May Concern,

I want to comment on the recent legislative draft map drawn by the Arizona Independent Redistricting Commission (LD Map 10.0), in particular the portion of the map that covers Southern Pinal, Pima, Santa Cruz and Cochise, Graham and Greenlee Counties.

I strongly support this Southern Arizona portion of the map. LD 17, for example, combines Saddlebrooke, Saddlebrooke Ranch, Marana, Oro Valley, the Tanque Verde Valley and the Houghton Corridor. Residents of Saddlebrooke Ranch and Saddlebrooke have long said they have more in common with Oro Valley and Marana than they do with Northern Pinal. They shop there, get medical treatment there, etc.

Like Marana, residents of the Tanque Verde Valley enjoy a rural lifestyle (horses are allowed on larger streets in the area), as does the Houghton Corridor. Residents in these areas have chosen not to live in Midtown Tucson and have nothing in common with large urban areas.

Unincorporated Pima County and the smaller towns need a check and a balance on the City of Tucson. LD 17 provides that. Finally, LD 17 gives Republicans in Southern Arizona a voice. In contrast, the Democrat map as (LD Map 9.0) creates an all Democrat map, stifling that voice.

LD 19 includes rural Southeastern Arizona. It keeps Cochise County together and combines this area with the ranching communities of Sonoita and Patagonia. For over 20 years this area had been represented alongside the retirement communities of Green Valley and Sahuarita (in LD 9 and LD 30, respectively). Now they will be back together as they should be. LD 19 also joins the non-tribal areas of Graham and Greenlee Counties, giving a strong representation to ranching, mining, and agricultural interests in Southeastern Arizona.

And I urge all precinct committeemen and conservative activists to support these maps.

Sincerely,

NAME

Janet A. Evans

ADDRESS

[REDACTED]  
Hereford, AZ 85615

11/8/21

To Whom it May Concern,

I want to comment on the recent legislative draft map drawn by the Arizona Independent Redistricting Commission (LD Map 10.0), in particular the portion of the map that covers Southern Pinal, Pima, Santa Cruz and Cochise, Graham and Greenlee Counties.

I strongly support this Southern Arizona portion of the map. LD 17, for example, combines Saddlebrooke, Saddlebrooke Ranch, Marana, Oro Valley, the Tanque Verde Valley and the Houghton Corridor. Residents of Saddlebrooke Ranch and Saddlebrooke have long said they have more in common with Oro Valley and Marana than they do with Northern Pinal. They shop there, get medical treatment there, etc.

Like Marana, residents of the Tanque Verde Valley enjoy a rural lifestyle (horses are allowed on larger streets in the area), as does the Houghton Corridor. Residents in these areas have chosen not to live in Midtown Tucson and have nothing in common with large urban areas.

Unincorporated Pima County and the smaller towns need a check and a balance on the City of Tucson. LD 17 provides that. Finally, LD 17 gives Republicans in Southern Arizona a voice. In contrast, the Democrat map as (LD Map 9.0) creates an all Democrat map, stifling that voice.

LD 19 includes rural Southeastern Arizona. It keeps Cochise County together and combines this area with the ranching communities of Sonoita and Patagonia. For over 20 years this area had been represented alongside the retirement communities of Green Valley and Sahuarita (in LD 9 and LD 30, respectively). Now they will be back together as they should be. LD 19 also joins the non-tribal areas of Graham and Greenlee Counties, giving a strong representation to ranching, mining, and agricultural interests in Southeastern Arizona.

And I urge all precinct committeemen and conservative activists to support these maps.

Sincerely,

R. Evans

[REDACTED]

NAME

ADDRESS

11/8/21

To Whom it May Concern,

I want to comment on the recent legislative draft map drawn by the Arizona Independent Redistricting Commission (LD Map 10.0), in particular the portion of the map that covers Southern Pinal, Pima, Santa Cruz and Cochise, Graham and Greenlee Counties.

I strongly support this Southern Arizona portion of the map. LD 17, for example, combines Saddlebrooke, Saddlebrooke Ranch, Marana, Oro Valley, the Tanque Verde Valley and the Houghton Corridor. Residents of Saddlebrooke Ranch and Saddlebrooke have long said they have more in common with Oro Valley and Marana than they do with Northern Pinal. They shop there, get medical treatment there, etc.

Like Marana, residents of the Tanque Verde Valley enjoy a rural lifestyle (horses are allowed on larger streets in the area), as does the Houghton Corridor. Residents in these areas have chosen not to live in Midtown Tucson and have nothing in common with large urban areas.


Unincorporated Pima County and the smaller towns need a check and a balance on the City of Tucson. LD 17 provides that. Finally, LD 17 gives Republicans in Southern Arizona a voice. In contrast, the Democrat map as (LD Map 9.0) creates an all Democrat map, stifling that voice.

LD 19 includes rural Southeastern Arizona. It keeps Cochise County together and combines this area with the ranching communities of Sonoita and Patagonia. For over 20 years this area had been represented alongside the retirement communities of Green Valley and Sahuarita (in LD 9 and LD 30, respectively). Now they will be back together as they should be. LD 19 also joins the non-tribal areas of Graham and Greenlee Counties, giving a strong representation to ranching, mining, and agricultural interests in Southeastern Arizona.

And I urge all precinct committeemen and conservative activists to support these maps.

Sincerely,

NAME Brenda L. Malarchik

ADDRESS   
Huachuca City, AZ 85616

11/8/21

To Whom it May Concern,

I want to comment on the recent legislative draft map drawn by the Arizona Independent Redistricting Commission (LD Map 10.0), in particular the portion of the map that covers Southern Pinal, Pima, Santa Cruz and Cochise, Graham and Greenlee Counties.

I strongly support this Southern Arizona portion of the map. LD 17, for example, combines Saddlebrooke, Saddlebrooke Ranch, Marana, Oro Valley, the Tanque Verde Valley and the Houghton Corridor. Residents of Saddlebrooke Ranch and Saddlebrooke have long said they have more in common with Oro Valley and Marana than they do with Northern Pinal. They shop there, get medical treatment there, etc.

Like Marana, residents of the Tanque Verde Valley enjoy a rural lifestyle (horses are allowed on larger streets in the area), as does the Houghton Corridor. Residents in these areas have chosen not to live in Midtown Tucson and have nothing in common with large urban areas.

Unincorporated Pima County and the smaller towns need a check and a balance on the City of Tucson. LD 17 provides that. Finally, LD 17 gives Republicans in Southern Arizona a voice. In contrast, the Democrat map as (LD Map 9.0) creates an all Democrat map, stifling that voice.

LD 19 includes rural Southeastern Arizona. It keeps Cochise County together and combines this area with the ranching communities of Sonoita and Patagonia. For over 20 years this area had been represented alongside the retirement communities of Green Valley and Sahuarita (in LD 9 and LD 30, respectively). Now they will be back together as they should be. LD 19 also joins the non-tribal areas of Graham and Greenlee Counties, giving a strong representation to ranching, mining, and agricultural interests in Southeastern Arizona.

And I urge all precinct committeemen and conservative activists to support these maps.

Sincerely,

Donald E. Barnett

NAME

ADDRESS



Bisbee, Az. 85803



11/8/21

To Whom it May Concern,

I want to comment on the recent legislative draft map drawn by the Arizona Independent Redistricting Commission (LD Map 10.0), in particular the portion of the map that covers Southern Pinal, Pima, Santa Cruz and Cochise, Graham and Greenlee Counties.

I strongly support this Southern Arizona portion of the map. LD 17, for example, combines Saddlebrooke, Saddlebrooke Ranch, Marana, Oro Valley, the Tanque Verde Valley and the Houghton Corridor. Residents of Saddlebrooke Ranch and Saddlebrooke have long said they have more in common with Oro Valley and Marana than they do with Northern Pinal. They shop there, get medical treatment there, etc.

Like Marana, residents of the Tanque Verde Valley enjoy a rural lifestyle (horses are allowed on larger streets in the area), as does the Houghton Corridor. Residents in these areas have chosen not to live in Midtown Tucson and have nothing in common with large urban areas.

Unincorporated Pima County and the smaller towns need a check and a balance on the City of Tucson. LD 17 provides that. Finally, LD 17 gives Republicans in Southern Arizona a voice. In contrast, the Democrat map as (LD Map 9.0) creates an all Democrat map, stifling that voice.

LD 19 includes rural Southeastern Arizona. It keeps Cochise County together and combines this area with the ranching communities of Sonoita and Patagonia. For over 20 years this area had been represented alongside the retirement communities of Green Valley and Sahuarita (in LD 9 and LD 30, respectively). Now they will be back together as they should be. LD 19 also joins the non-tribal areas of Graham and Greenlee Counties, giving a strong representation to ranching, mining, and agricultural interests in Southeastern Arizona.

And I urge all precinct committeemen and conservative activists to support these maps.

Sincerely,

Donald E. Barnett  
Donald E. Barnett  
NAME

ADDRESS



Rd. Bisbee, AZ 85603

11/8/21

To Whom it May Concern,

I want to comment on the recent legislative draft map drawn by the Arizona Independent Redistricting Commission (LD Map 10.0), in particular the portion of the map that covers Southern Pinal, Pima, Santa Cruz and Cochise, Graham and Greenlee Counties.

I strongly support this Southern Arizona portion of the map. LD 17, for example, combines Saddlebrooke, Saddlebrooke Ranch, Marana, Oro Valley, the Tanque Verde Valley and the Houghton Corridor. Residents of Saddlebrooke Ranch and Saddlebrooke have long said they have more in common with Oro Valley and Marana than they do with Northern Pinal. They shop there, get medical treatment there, etc.


Like Marana, residents of the Tanque Verde Valley enjoy a rural lifestyle (horses are allowed on larger streets in the area), as does the Houghton Corridor. Residents in these areas have chosen not to live in Midtown Tucson and have nothing in common with large urban areas.

Unincorporated Pima County and the smaller towns need a check and a balance on the City of Tucson. LD 17 provides that. Finally, LD 17 gives Republicans in Southern Arizona a voice. In contrast, the Democrat map as (LD Map 9.0) creates an all Democrat map, stifling that voice.

LD 19 includes rural Southeastern Arizona. It keeps Cochise County together and combines this area with the ranching communities of Sonoita and Patagonia. For over 20 years this area had been represented alongside the retirement communities of Green Valley and Sahuarita (in LD 9 and LD 30, respectively). Now they will be back together as they should be. LD 19 also joins the non-tribal areas of Graham and Greenlee Counties, giving a strong representation to ranching, mining, and agricultural interests in Southeastern Arizona.

And I urge all precinct committeemen and conservative activists to support these maps.

Sincerely,

NAME Sharon Vincent *Sharon Vincent*  
ADDRESS  *Willcox AZ.*  
*85643*

11/8/21

To Whom it May Concern,

I want to comment on the recent legislative draft map drawn by the Arizona Independent Redistricting Commission (LD Map 10.0), in particular the portion of the map that covers Southern Pinal, Pima, Santa Cruz and Cochise, Graham and Greenlee Counties.

I strongly support this Southern Arizona portion of the map. LD 17, for example, combines Saddlebrooke, Saddlebrooke Ranch, Marana, Oro Valley, the Tanque Verde Valley and the Houghton Corridor. Residents of Saddlebrooke Ranch and Saddlebrooke have long said they have more in common with Oro Valley and Marana than they do with Northern Pinal. They shop there, get medical treatment there, etc.

Like Marana, residents of the Tanque Verde Valley enjoy a rural lifestyle (horses are allowed on larger streets in the area), as does the Houghton Corridor. Residents in these areas have chosen not to live in Midtown Tucson and have nothing in common with large urban areas.

Unincorporated Pima County and the smaller towns need a check and a balance on the City of Tucson. LD 17 provides that. Finally, LD 17 gives Republicans in Southern Arizona a voice. In contrast, the Democrat map as (LD Map 9.0) creates an all Democrat map, stifling that voice.

LD 19 includes rural Southeastern Arizona. It keeps Cochise County together and combines this area with the ranching communities of Sonoita and Patagonia. For over 20 years this area had been represented alongside the retirement communities of Green Valley and Sahuarita (in LD 9 and LD 30, respectively). Now they will be back together as they should be. LD 19 also joins the non-tribal areas of Graham and Greenlee Counties, giving a strong representation to ranching, mining, and agricultural interests in Southeastern Arizona.

And I urge all precinct committeemen and conservative activists to support these maps.

Sincerely,

NAME 

ADDRESS



Wilcox AZ

85643

v

11/8/21

To Whom it May Concern,

I want to comment on the recent legislative draft map drawn by the Arizona Independent Redistricting Commission (LD Map 10.0), in particular the portion of the map that covers Southern Pinal, Pima, Santa Cruz and Cochise, Graham and Greenlee Counties.

I strongly support this Southern Arizona portion of the map. LD 17, for example, combines Saddlebrooke, Saddlebrooke Ranch, Marana, Oro Valley, the Tanque Verde Valley and the Houghton Corridor. Residents of Saddlebrooke Ranch and Saddlebrooke have long said they have more in common with Oro Valley and Marana than they do with Northern Pinal. They shop there, get medical treatment there, etc.

Like Marana, residents of the Tanque Verde Valley enjoy a rural lifestyle (horses are allowed on larger streets in the area), as does the Houghton Corridor. Residents in these areas have chosen not to live in Midtown Tucson and have nothing in common with large urban areas.

Unincorporated Pima County and the smaller towns need a check and a balance on the City of Tucson. LD 17 provides that. Finally, LD 17 gives Republicans in Southern Arizona a voice. In contrast, the Democrat map as (LD Map 9.0) creates an all Democrat map, stifling that voice.

LD 19 includes rural Southeastern Arizona. It keeps Cochise County together and combines this area with the ranching communities of Sonoita and Patagonia. For over 20 years this area had been represented alongside the retirement communities of Green Valley and Sahuarita (in LD 9 and LD 30, respectively). Now they will be back together as they should be. LD 19 also joins the non-tribal areas of Graham and Greenlee Counties, giving a strong representation to ranching, mining, and agricultural interests in Southeastern Arizona.

And I urge all precinct committeemen and conservative activists to support these maps.

Sincerely,

NAME

William Colberg



ADDRESS



Sierra Vista AZ 85650

11/8/21

To Whom it May Concern,

I want to comment on the recent legislative draft map drawn by the Arizona Independent Redistricting Commission (LD Map 10.0), in particular the portion of the map that covers Southern Pinal, Pima, Santa Cruz and Cochise, Graham and Greenlee Counties.

I strongly support this Southern Arizona portion of the map. LD 17, for example, combines Saddlebrooke, Saddlebrooke Ranch, Marana, Oro Valley, the Tanque Verde Valley and the Houghton Corridor. Residents of Saddlebrooke Ranch and Saddlebrooke have long said they have more in common with Oro Valley and Marana than they do with Northern Pinal. They shop there, get medical treatment there, etc.

Like Marana, residents of the Tanque Verde Valley enjoy a rural lifestyle (horses are allowed on larger streets in the area), as does the Houghton Corridor. Residents in these areas have chosen not to live in Midtown Tucson and have nothing in common with large urban areas.

Unincorporated Pima County and the smaller towns need a check and a balance on the City of Tucson. LD 17 provides that. Finally, LD 17 gives Republicans in Southern Arizona a voice. In contrast, the Democrat map as (LD Map 9.0) creates an all Democrat map, stifling that voice.

LD 19 includes rural Southeastern Arizona. It keeps Cochise County together and combines this area with the ranching communities of Sonoita and Patagonia. For over 20 years this area had been represented alongside the retirement communities of Green Valley and Sahuarita (in LD 9 and LD 30, respectively). Now they will be back together as they should be. LD 19 also joins the non-tribal areas of Graham and Greenlee Counties, giving a strong representation to ranching, mining, and agricultural interests in Southeastern Arizona.

And I urge all precinct committeemen and conservative activists to support these maps.

Sincerely, *Tamara Oglevee*

NAME *Tamara Oglevee*

ADDRESS



*Sierra Vista Az 85650*

11/8/21

To Whom it May Concern,

I want to comment on the recent legislative draft map drawn by the Arizona Independent Redistricting Commission (LD Map 10.0), in particular the portion of the map that covers Southern Pinal, Pima, Santa Cruz and Cochise, Graham and Greenlee Counties.

I strongly support this Southern Arizona portion of the map. LD 17, for example, combines Saddlebrooke, Saddlebrooke Ranch, Marana, Oro Valley, the Tanque Verde Valley and the Houghton Corridor. Residents of Saddlebrooke Ranch and Saddlebrooke have long said they have more in common with Oro Valley and Marana than they do with Northern Pinal. They shop there, get medical treatment there, etc.

Like Marana, residents of the Tanque Verde Valley enjoy a rural lifestyle (horses are allowed on larger streets in the area), as does the Houghton Corridor. Residents in these areas have chosen not to live in Midtown Tucson and have nothing in common with large urban areas.

Unincorporated Pima County and the smaller towns need a check and a balance on the City of Tucson. LD 17 provides that. Finally, LD 17 gives Republicans in Southern Arizona a voice. In contrast, the Democrat map as (LD Map 9.0) creates an all Democrat map, stifling that voice.

LD 19 includes rural Southeastern Arizona. It keeps Cochise County together and combines this area with the ranching communities of Sonoita and Patagonia. For over 20 years this area had been represented alongside the retirement communities of Green Valley and Sahuarita (in LD 9 and LD 30, respectively). Now they will be back together as they should be. LD 19 also joins the non-tribal areas of Graham and Greenlee Counties, giving a strong representation to ranching, mining, and agricultural interests in Southeastern Arizona.

And I urge all precinct committeemen and conservative activists to support these maps.

Sincerely,

*Darlene K Bosley*  
NAME *Darlene K Bosley*

ADDRESS

*Sierra Vista Az 85635*

11/8/21

To Whom it May Concern,

I want to comment on the recent legislative draft map drawn by the Arizona Independent Redistricting Commission (LD Map 10.0), in particular the portion of the map that covers Southern Pinal, Pima, Santa Cruz and Cochise, Graham and Greenlee Counties.

I strongly support this Southern Arizona portion of the map. LD 17, for example, combines Saddlebrooke, Saddlebrooke Ranch, Marana, Oro Valley, the Tanque Verde Valley and the Houghton Corridor. Residents of Saddlebrooke Ranch and Saddlebrooke have long said they have more in common with Oro Valley and Marana than they do with Northern Pinal. They shop there, get medical treatment there, etc.

Like Marana, residents of the Tanque Verde Valley enjoy a rural lifestyle (horses are allowed on larger streets in the area), as does the Houghton Corridor. Residents in these areas have chosen not to live in Midtown Tucson and have nothing in common with large urban areas.

Unincorporated Pima County and the smaller towns need a check and a balance on the City of Tucson. LD 17 provides that. Finally, LD 17 gives Republicans in Southern Arizona a voice. In contrast, the Democrat map as (LD Map 9.0) creates an all Democrat map, stifling that voice.

LD 19 includes rural Southeastern Arizona. It keeps Cochise County together and combines this area with the ranching communities of Sonoita and Patagonia. For over 20 years this area had been represented alongside the retirement communities of Green Valley and Sahuarita (in LD 9 and LD 30, respectively). Now they will be back together as they should be. LD 19 also joins the non-tribal areas of Graham and Greenlee Counties, giving a strong representation to ranching, mining, and agricultural interests in Southeastern Arizona.

And I urge all precinct committeemen and conservative activists to support these maps.

Sincerely,

NAME *LeAnn Schenk* *Allen M. Schenk*

ADDRESS



*Huachuca City AZ 85610*

11/8/21

To Whom it May Concern,

I want to comment on the recent legislative draft map drawn by the Arizona Independent Redistricting Commission (LD Map 10.0), in particular the portion of the map that covers Southern Pinal, Pima, Santa Cruz and Cochise, Graham and Greenlee Counties.

I strongly support this Southern Arizona portion of the map. LD 17, for example, combines Saddlebrooke, Saddlebrooke Ranch, Marana, Oro Valley, the Tanque Verde Valley and the Houghton Corridor. Residents of Saddlebrooke Ranch and Saddlebrooke have long said they have more in common with Oro Valley and Marana than they do with Northern Pinal. They shop there, get medical treatment there, etc.


Like Marana, residents of the Tanque Verde Valley enjoy a rural lifestyle (horses are allowed on larger streets in the area), as does the Houghton Corridor. Residents in these areas have chosen not to live in Midtown Tucson and have nothing in common with large urban areas.

Unincorporated Pima County and the smaller towns need a check and a balance on the City of Tucson. LD 17 provides that. Finally, LD 17 gives Republicans in Southern Arizona a voice. In contrast, the Democrat map as (LD Map 9.0) creates an all Democrat map, stifling that voice.

LD 19 includes rural Southeastern Arizona. It keeps Cochise County together and combines this area with the ranching communities of Sonoita and Patagonia. For over 20 years this area had been represented alongside the retirement communities of Green Valley and Sahuarita (in LD 9 and LD 30, respectively). Now they will be back together as they should be. LD 19 also joins the non-tribal areas of Graham and Greenlee Counties, giving a strong representation to ranching, mining, and agricultural interests in Southeastern Arizona.

And I urge all precinct committeemen and conservative activists to support these maps.

Sincerely,



NAME

ADDRESS



Huachuca City, AZ 85631



11/8/21

To Whom it May Concern,

I want to comment on the recent legislative draft map drawn by the Arizona Independent Redistricting Commission (LD Map 10.0), in particular the portion of the map that covers Southern Pinal, Pima, Santa Cruz and Cochise, Graham and Greenlee Counties.

I strongly support this Southern Arizona portion of the map. LD 17, for example, combines Saddlebrooke, Saddlebrooke Ranch, Marana, Oro Valley, the Tanque Verde Valley and the Houghton Corridor. Residents of Saddlebrooke Ranch and Saddlebrooke have long said they have more in common with Oro Valley and Marana than they do with Northern Pinal. They shop there, get medical treatment there, etc.

Like Marana, residents of the Tanque Verde Valley enjoy a rural lifestyle (horses are allowed on larger streets in the area), as does the Houghton Corridor. Residents in these areas have chosen not to live in Midtown Tucson and have nothing in common with large urban areas.

Unincorporated Pima County and the smaller towns need a check and a balance on the City of Tucson. LD 17 provides that. Finally, LD 17 gives Republicans in Southern Arizona a voice. In contrast, the Democrat map as (LD Map 9.0) creates an all Democrat map, stifling that voice.

LD 19 includes rural Southeastern Arizona. It keeps Cochise County together and combines this area with the ranching communities of Sonoita and Patagonia. For over 20 years this area had been represented alongside the retirement communities of Green Valley and Sahuarita (in LD 9 and LD 30, respectively). Now they will be back together as they should be. LD 19 also joins the non-tribal areas of Graham and Greenlee Counties, giving a strong representation to ranching, mining, and agricultural interests in Southeastern Arizona.

And I urge all precinct committeemen and conservative activists to support these maps.

Sincerely,

*Pearl Ferris*

NAME

ADDRESS

*Sierra Vista, AZ, 85635*

11/8/21

To Whom it May Concern,

I want to comment on the recent legislative draft map drawn by the Arizona Independent Redistricting Commission (LD Map 10.0), in particular the portion of the map that covers Southern Pinal, Pima, Santa Cruz and Cochise, Graham and Greenlee Counties.

I strongly support this Southern Arizona portion of the map. LD 17, for example, combines Saddlebrooke, Saddlebrooke Ranch, Marana, Oro Valley, the Tanque Verde Valley and the Houghton Corridor. Residents of Saddlebrooke Ranch and Saddlebrooke have long said they have more in common with Oro Valley and Marana than they do with Northern Pinal. They shop there, get medical treatment there, etc.

Like Marana, residents of the Tanque Verde Valley enjoy a rural lifestyle (horses are allowed on larger streets in the area), as does the Houghton Corridor. Residents in these areas have chosen not to live in Midtown Tucson and have nothing in common with large urban areas.

Unincorporated Pima County and the smaller towns need a check and a balance on the City of Tucson. LD 17 provides that. Finally, LD 17 gives Republicans in Southern Arizona a voice. In contrast, the Democrat map as (LD Map 9.0) creates an all Democrat map, stifling that voice.

LD 19 includes rural Southeastern Arizona. It keeps Cochise County together and combines this area with the ranching communities of Sonoita and Patagonia. For over 20 years this area had been represented alongside the retirement communities of Green Valley and Sahuarita (in LD 9 and LD 30, respectively). Now they will be back together as they should be. LD 19 also joins the non-tribal areas of Graham and Greenlee Counties, giving a strong representation to ranching, mining, and agricultural interests in Southeastern Arizona.

And I urge all precinct committeemen and conservative activists to support these maps.

Sincerely,

NAME *Fred [Signature]*

ADDRESS



*1 Huachuca City, AZ 85616*

11/8/21

To Whom it May Concern,

I want to comment on the recent legislative draft map drawn by the Arizona Independent Redistricting Commission (LD Map 10.0), in particular the portion of the map that covers Southern Pinal, Pima, Santa Cruz and Cochise, Graham and Greenlee Counties.

I strongly support this Southern Arizona portion of the map. LD 17, for example, combines Saddlebrooke, Saddlebrooke Ranch, Marana, Oro Valley, the Tanque Verde Valley and the Houghton Corridor. Residents of Saddlebrooke Ranch and Saddlebrooke have long said they have more in common with Oro Valley and Marana than they do with Northern Pinal. They shop there, get medical treatment there, etc.

Like Marana, residents of the Tanque Verde Valley enjoy a rural lifestyle (horses are allowed on larger streets in the area), as does the Houghton Corridor. Residents in these areas have chosen not to live in Midtown Tucson and have nothing in common with large urban areas.

Unincorporated Pima County and the smaller towns need a check and a balance on the City of Tucson. LD 17 provides that. Finally, LD 17 gives Republicans in Southern Arizona a voice. In contrast, the Democrat map as (LD Map 9.0) creates an all Democrat map, stifling that voice.

LD 19 includes rural Southeastern Arizona. It keeps Cochise County together and combines this area with the ranching communities of Sonoita and Patagonia. For over 20 years this area had been represented alongside the retirement communities of Green Valley and Sahuarita (in LD 9 and LD 30, respectively). Now they will be back together as they should be. LD 19 also joins the non-tribal areas of Graham and Greenlee Counties, giving a strong representation to ranching, mining, and agricultural interests in Southeastern Arizona.

And I urge all precinct committeemen and conservative activists to support these maps.

Sincerely,



NAME Goy D. Dinsmore

ADDRESS



Huachuca City, AZ  
85616

11/8/21

To Whom it May Concern,

I want to comment on the recent legislative draft map drawn by the Arizona Independent Redistricting Commission (LD Map 10.0), in particular the portion of the map that covers Southern Pinal, Pima, Santa Cruz and Cochise, Graham and Greenlee Counties.

I strongly support this Southern Arizona portion of the map. LD 17, for example, combines Saddlebrooke, Saddlebrooke Ranch, Marana, Oro Valley, the Tanque Verde Valley and the Houghton Corridor. Residents of Saddlebrooke Ranch and Saddlebrooke have long said they have more in common with Oro Valley and Marana than they do with Northern Pinal. They shop there, get medical treatment there, etc.

Like Marana, residents of the Tanque Verde Valley enjoy a rural lifestyle (horses are allowed on larger streets in the area), as does the Houghton Corridor. Residents in these areas have chosen not to live in Midtown Tucson and have nothing in common with large urban areas.

Unincorporated Pima County and the smaller towns need a check and a balance on the City of Tucson. LD 17 provides that. Finally, LD 17 gives Republicans in Southern Arizona a voice. In contrast, the Democrat map as (LD Map 9.0) creates an all Democrat map, stifling that voice.

LD 19 includes rural Southeastern Arizona. It keeps Cochise County together and combines this area with the ranching communities of Sonoita and Patagonia. For over 20 years this area had been represented alongside the retirement communities of Green Valley and Sahuarita (in LD 9 and LD 30, respectively). Now they will be back together as they should be. LD 19 also joins the non-tribal areas of Graham and Greenlee Counties, giving a strong representation to ranching, mining, and agricultural interests in Southeastern Arizona.

And I urge all precinct committeemen and conservative activists to support these maps.

Sincerely,

*Dorothy R Dinamore*

NAME

ADDRESS



*Huachuca City, AZ  
85616*

11/8/21

To Whom it May Concern,

I want to comment on the recent legislative draft map drawn by the Arizona Independent Redistricting Commission (LD Map 10.0), in particular the portion of the map that covers Southern Pinal, Pima, Santa Cruz and Cochise, Graham and Greenlee Counties.

I strongly support this Southern Arizona portion of the map. LD 17, for example, combines Saddlebrooke, Saddlebrooke Ranch, Marana, Oro Valley, the Tanque Verde Valley and the Houghton Corridor. Residents of Saddlebrooke Ranch and Saddlebrooke have long said they have more in common with Oro Valley and Marana than they do with Northern Pinal. They shop there, get medical treatment there, etc.


Like Marana, residents of the Tanque Verde Valley enjoy a rural lifestyle (horses are allowed on larger streets in the area), as does the Houghton Corridor. Residents in these areas have chosen not to live in Midtown Tucson and have nothing in common with large urban areas.

Unincorporated Pima County and the smaller towns need a check and a balance on the City of Tucson. LD 17 provides that. Finally, LD 17 gives Republicans in Southern Arizona a voice. In contrast, the Democrat map as (LD Map 9.0) creates an all Democrat map, stifling that voice.

LD 19 includes rural Southeastern Arizona. It keeps Cochise County together and combines this area with the ranching communities of Sonoita and Patagonia. For over 20 years this area had been represented alongside the retirement communities of Green Valley and Sahuarita (in LD 9 and LD 30, respectively). Now they will be back together as they should be. LD 19 also joins the non-tribal areas of Graham and Greenlee Counties, giving a strong representation to ranching, mining, and agricultural interests in Southeastern Arizona.

And I urge all precinct committeemen and conservative activists to support these maps.

Sincerely,



NAME Debra Wendt

ADDRESS

Douglas, AZ 85607

11/8/21

To Whom it May Concern,

I want to comment on the recent legislative draft map drawn by the Arizona Independent Redistricting Commission (LD Map 10.0), in particular the portion of the map that covers Southern Pinal, Pima, Santa Cruz and Cochise, Graham and Greenlee Counties.

I strongly support this Southern Arizona portion of the map. LD 17, for example, combines Saddlebrooke, Saddlebrooke Ranch, Marana, Oro Valley, the Tanque Verde Valley and the Houghton Corridor. Residents of Saddlebrooke Ranch and Saddlebrooke have long said they have more in common with Oro Valley and Marana than they do with Northern Pinal. They shop there, get medical treatment there, etc.

Like Marana, residents of the Tanque Verde Valley enjoy a rural lifestyle (horses are allowed on larger streets in the area), as does the Houghton Corridor. Residents in these areas have chosen not to live in Midtown Tucson and have nothing in common with large urban areas.

Unincorporated Pima County and the smaller towns need a check and a balance on the City of Tucson. LD 17 provides that. Finally, LD 17 gives Republicans in Southern Arizona a voice. In contrast, the Democrat map as (LD Map 9.0) creates an all Democrat map, stifling that voice.

LD 19 includes rural Southeastern Arizona. It keeps Cochise County together and combines this area with the ranching communities of Sonoita and Patagonia. For over 20 years this area had been represented alongside the retirement communities of Green Valley and Sahuarita (in LD 9 and LD 30, respectively). Now they will be back together as they should be. LD 19 also joins the non-tribal areas of Graham and Greenlee Counties, giving a strong representation to ranching, mining, and agricultural interests in Southeastern Arizona.

And I urge all precinct committeemen and conservative activists to support these maps.

Sincerely,

NAME *Ronald J. Bemis* Ronald J. Bemis

ADDRESS



*McNeal, AZ 85617*

11/8/21

To Whom it May Concern,

I want to comment on the recent legislative draft map drawn by the Arizona Independent Redistricting Commission (LD Map 10.0), in particular the portion of the map that covers Southern Pinal, Pima, Santa Cruz and Cochise, Graham and Greenlee Counties.

I strongly support this Southern Arizona portion of the map. LD 17, for example, combines Saddlebrooke, Saddlebrooke Ranch, Marana, Oro Valley, the Tanque Verde Valley and the Houghton Corridor. Residents of Saddlebrooke Ranch and Saddlebrooke have long said they have more in common with Oro Valley and Marana than they do with Northern Pinal. They shop there, get medical treatment there, etc.

Like Marana, residents of the Tanque Verde Valley enjoy a rural lifestyle (horses are allowed on larger streets in the area), as does the Houghton Corridor. Residents in these areas have chosen not to live in Midtown Tucson and have nothing in common with large urban areas.

Unincorporated Pima County and the smaller towns need a check and a balance on the City of Tucson. LD 17 provides that. Finally, LD 17 gives Republicans in Southern Arizona a voice. In contrast, the Democrat map as (LD Map 9.0) creates an all Democrat map, stifling that voice.

LD 19 includes rural Southeastern Arizona. It keeps Cochise County together and combines this area with the ranching communities of Sonoita and Patagonia. For over 20 years this area had been represented alongside the retirement communities of Green Valley and Sahuarita (in LD 9 and LD 30, respectively). Now they will be back together as they should be. LD 19 also joins the non-tribal areas of Graham and Greenlee Counties, giving a strong representation to ranching, mining, and agricultural interests in Southeastern Arizona.

And I urge all precinct committeemen and conservative activists to support these maps.

Sincerely,

NAME *Lora Gutierrez*

ADDRESS



*Bisbee AZ 85603*

11/8/21

To Whom it May Concern,

I want to comment on the recent legislative draft map drawn by the Arizona Independent Redistricting Commission (LD Map 10.0), in particular the portion of the map that covers Southern Pinal, Pima, Santa Cruz and Cochise, Graham and Greenlee Counties.

I strongly support this Southern Arizona portion of the map. LD 17, for example, combines Saddlebrooke, Saddlebrooke Ranch, Marana, Oro Valley, the Tanque Verde Valley and the Houghton Corridor. Residents of Saddlebrooke Ranch and Saddlebrooke have long said they have more in common with Oro Valley and Marana than they do with Northern Pinal. They shop there, get medical treatment there, etc.

Like Marana, residents of the Tanque Verde Valley enjoy a rural lifestyle (horses are allowed on larger streets in the area), as does the Houghton Corridor. Residents in these areas have chosen not to live in Midtown Tucson and have nothing in common with large urban areas.

Unincorporated Pima County and the smaller towns need a check and a balance on the City of Tucson. LD 17 provides that. Finally, LD 17 gives Republicans in Southern Arizona a voice. In contrast, the Democrat map as (LD Map 9.0) creates an all Democrat map, stifling that voice.


LD 19 includes rural Southeastern Arizona. It keeps Cochise County together and combines this area with the ranching communities of Sonoita and Patagonia. For over 20 years this area had been represented alongside the retirement communities of Green Valley and Sahuarita (in LD 9 and LD 30, respectively). Now they will be back together as they should be. LD 19 also joins the non-tribal areas of Graham and Greenlee Counties, giving a strong representation to ranching, mining, and agricultural interests in Southeastern Arizona.

And I urge all precinct committeemen and conservative activists to support these maps.

Sincerely,

NAME *Margaret Downs Bemis*

ADDRESS



*McNeal, Az.  
McNeal, Az.*



11/8/21

To Whom it May Concern,

I want to comment on the recent legislative draft map drawn by the Arizona Independent Redistricting Commission (LD Map 10.0), in particular the portion of the map that covers Southern Pinal, Pima, Santa Cruz and Cochise, Graham and Greenlee Counties.

I strongly support this Southern Arizona portion of the map. LD 17, for example, combines Saddlebrooke, Saddlebrooke Ranch, Marana, Oro Valley, the Tanque Verde Valley and the Houghton Corridor. Residents of Saddlebrooke Ranch and Saddlebrooke have long said they have more in common with Oro Valley and Marana than they do with Northern Pinal. They shop there, get medical treatment there, etc.

Like Marana, residents of the Tanque Verde Valley enjoy a rural lifestyle (horses are allowed on larger streets in the area), as does the Houghton Corridor. Residents in these areas have chosen not to live in Midtown Tucson and have nothing in common with large urban areas.

Unincorporated Pima County and the smaller towns need a check and a balance on the City of Tucson. LD 17 provides that. Finally, LD 17 gives Republicans in Southern Arizona a voice. In contrast, the Democrat map as (LD Map 9.0) creates an all Democrat map, stifling that voice.

LD 19 includes rural Southeastern Arizona. It keeps Cochise County together and combines this area with the ranching communities of Sonoita and Patagonia. For over 20 years this area had been represented alongside the retirement communities of Green Valley and Sahuarita (in LD 9 and LD 30, respectively). Now they will be back together as they should be. LD 19 also joins the non-tribal areas of Graham and Greenlee Counties, giving a strong representation to ranching, mining, and agricultural interests in Southeastern Arizona.

And I urge all precinct committeemen and conservative activists to support these maps.

Sincerely,

*Iliana Smith*

NAME

*Iliana Smith*

ADDRESS

[REDACTED ADDRESS]

*Portal, AZ 85632*

11/8/21

To Whom it May Concern,

I want to comment on the recent legislative draft map drawn by the Arizona Independent Redistricting Commission (LD Map 10.0), in particular the portion of the map that covers Southern Pinal, Pima, Santa Cruz and Cochise, Graham and Greenlee Counties.

I strongly support this Southern Arizona portion of the map. LD 17, for example, combines Saddlebrooke, Saddlebrooke Ranch, Marana, Oro Valley, the Tanque Verde Valley and the Houghton Corridor. Residents of Saddlebrooke Ranch and Saddlebrooke have long said they have more in common with Oro Valley and Marana than they do with Northern Pinal. They shop there, get medical treatment there, etc.

Like Marana, residents of the Tanque Verde Valley enjoy a rural lifestyle (horses are allowed on larger streets in the area), as does the Houghton Corridor. Residents in these areas have chosen not to live in Midtown Tucson and have nothing in common with large urban areas.

Unincorporated Pima County and the smaller towns need a check and a balance on the City of Tucson. LD 17 provides that. Finally, LD 17 gives Republicans in Southern Arizona a voice. In contrast, the Democrat map as (LD Map 9.0) creates an all Democrat map, stifling that voice.

LD 19 includes rural Southeastern Arizona. It keeps Cochise County together and combines this area with the ranching communities of Sonoita and Patagonia. For over 20 years this area had been represented alongside the retirement communities of Green Valley and Sahuarita (in LD 9 and LD 30, respectively). Now they will be back together as they should be. LD 19 also joins the non-tribal areas of Graham and Greenlee Counties, giving a strong representation to ranching, mining, and agricultural interests in Southeastern Arizona.

And I urge all precinct committeemen and conservative activists to support these maps.

Sincerely,



NAME Steven Chance Smith

ADDRESS



Portal Az 85632